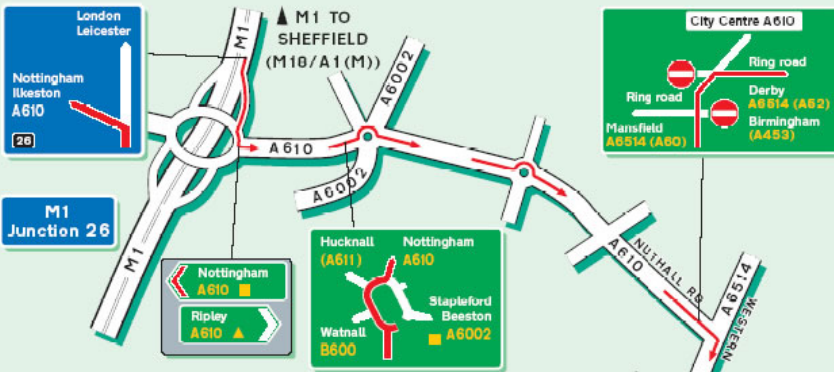




A member of Alliance Boots

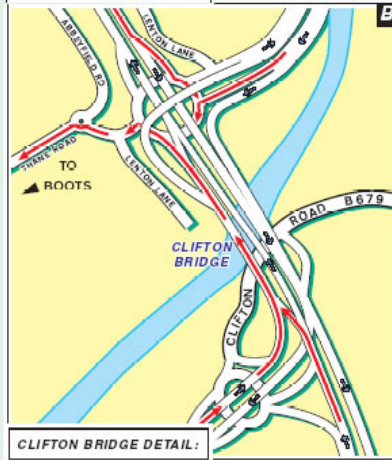
1 Thane Road West, Nottingham, UK
Tel: +44(0)115 950 6111
www.boots-uk.com

Visitors NG7 2TG (Sat Nav) HGVs NG7 2SD (Sat Nav)

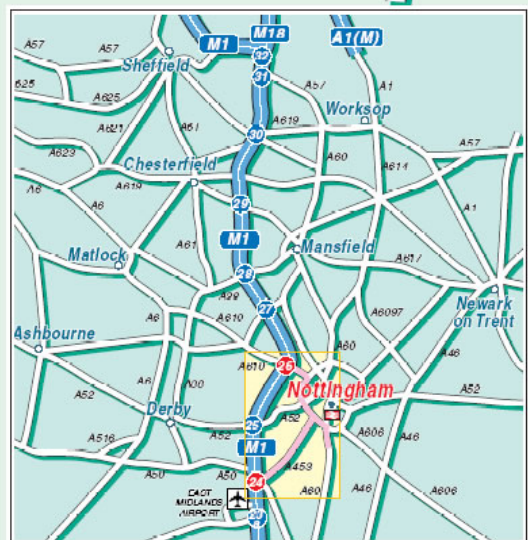


NOTTINGHAM

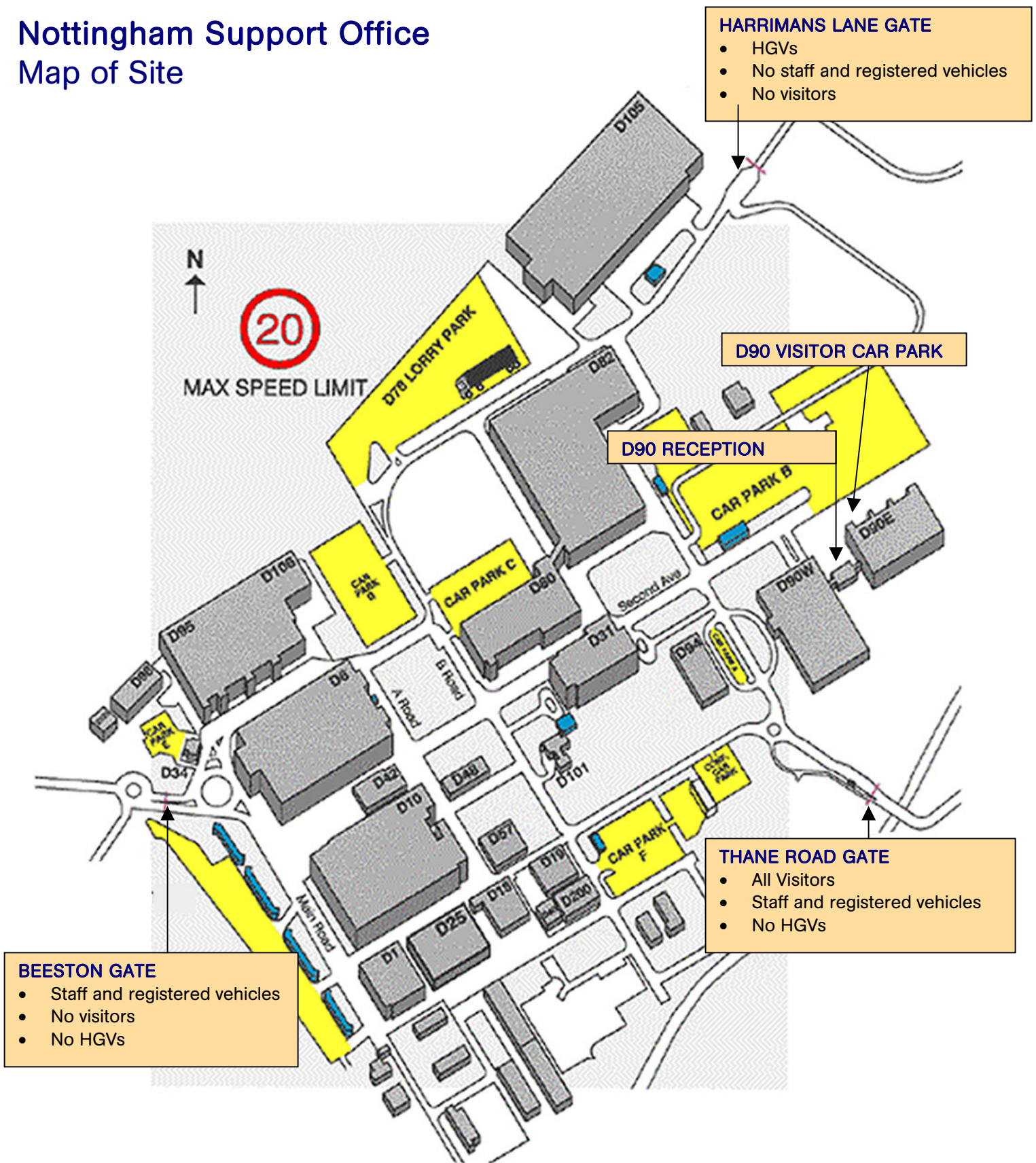
KEY:
→ ROUTE TO FOLLOW
← DIRECTION OF TRAFFIC



Nottingham Support Office
See detailed map on next page



Nottingham Support Office Map of Site



Satellite navigation postcodes:

Visitors
Thane Road
NG7 2TG

HGVs
Harrimans Lane
NG7 2SD

Directions to the Nottingham Support Office

By train:

- Direct trains* feed from St Pancras (London) to Nottingham station. Please visit <http://www.eastmidlandstrains.co.uk/emtrains/times/> for latest train times. Journey times vary from London to Nottingham – usually 1.5 hours (high speed) to 2 hours. Please allow time for your return journey as well.
- On arrival at Nottingham station, you will need to take a taxi to the 'Boots Beeston site' – drivers are familiar with our site. Hackney cabs are located at the front and side of the train station.
- Please note that our site is located 10 minutes' drive from the train station. All visitors **MUST USE** the Thane Road Gate entrance to our site (see map for details).
- The majority of our visitors will need to report to D90 Reception. Please inform your driver if you need to visit another reception on our site.
- On arrival in D90, please inform our receptionist that you require a return taxi to the station and estimated time / contact details. Our receptionist can organise this for you and keep you informed.

** Please refer to the online train timetable for more details. At certain times you may be required to change trains.*

By Car (Northbound) on M1 – combining routes M42, M69, M6

- Exit the M1 at Junction 24 and follow signpost for A453 Nottingham.
- Continue along road (A453), past the power station for several miles eventually arriving in Clifton.
- At the roundabout, continue straight ahead and follow the signs for Nottingham.
- Continue through traffic lights on to dual carriage way (flyover in front of you).
- Stay in lane sign posted Ring Road (A52).
- Follow flyover (A52) and move into centre lane.
- Follow signs for Lenton Industrial Estate.
- Road drops down to a roundabout, take first exit on left following signs for Dunkirk Industrial Estate.
- At mini roundabout take first exit, on to Thane Road.
- Follow Thane Road past Imperial Tobacco and continue onto Boots UK Limited's Nottingham Support Office site.
- The majority of our visitors need to report to D90 Reception (see map for details). Please park in the D90 visitors' car park which is clearly signposted.

By car (Southbound) on M1 – combining routes M62, M18 and A610

- Exit the M1 at Junction 25 and follow signs for Nottingham (A52).
- At roundabout (Garden Centre on island) continue straight ahead (second exit) and follow signs for Nottingham.
- Continue along the dual carriageway to the next roundabout (Inn on the left hand side). Go straight over the roundabout (A52).
- At next roundabout turn right, joining another dual carriageway (Lenton Boulevard).
- Continue straight ahead over flyover (past Showcase Cinemas on the right).
- Come off onto the slip road down to the roundabout, following signs for Dunkirk Industrial Estate.
- Take the third exit off the roundabout.
- At mini roundabout take first exit, on to Thane Road.
- Follow Thane Road past Imperial Tobacco and continue onto Boots UK Limited's Nottingham Support Office site.
- The majority of our visitors need to report to D90 Reception (see map for details). Please park in the D90 visitors' car park which is clearly signposted.